






# Neighborhood gardens LEGEND

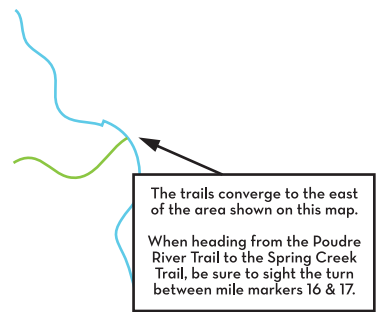
- 
**ARMSTRONG HOTEL** → **1 ANNUAL TRIAL GARDEN**  
 1.1 miles/WALK=21 min/BIKE=10 min/DRIVE=2 min
- 1 ANNUAL TRIAL GARDEN** → **2 GARDENS AT SPRING CREEK**  
 1.1 miles/WALK=21 min/BIKE=12 min/DRIVE=3 min
- 2 GARDENS AT SPRING CREEK** → **3 PERC**  
 0.8 miles/WALK=15 min/BIKE=9 min/DRIVE=2 min
- 3 PERC** → **4 CSU OVAL**  
 1.2 miles/WALK=23 min/BIKE=10 min/DRIVE=4 min
- 4 CSU OVAL** →  **ARMSTRONG HOTEL**  
 0.7 miles/WALK=12 min/BIKE=8 min/DRIVE=3 min

For more information about each garden, please refer to the back of this map.

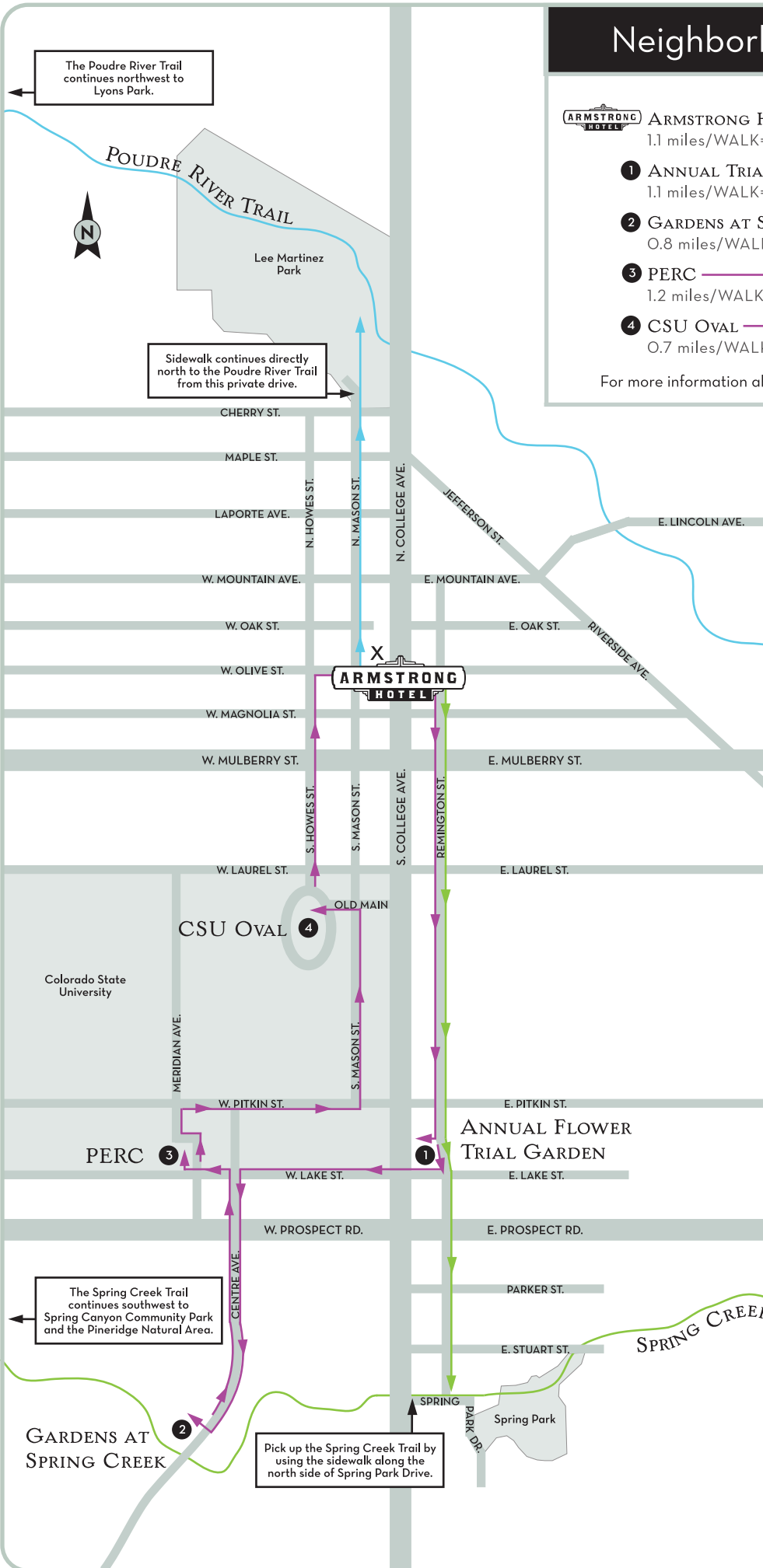
# Trails LEGEND

- 
**POUDRE RIVER TRAIL**  
 1.0 miles  
 WALK=18 min/BIKE=13 min/DRIVE=4 min
- 
**ARMSTRONG HOTEL**  
 1.6 miles  
 WALK=32 min/BIKE=18 min/DRIVE=6 min
- 
**SPRING CREEK TRAIL**

For information about trail distances, please refer to the back of this map.



The Poudre River Trail continues along a southeast spur, to the Environmental Learning Center.



The Poudre River Trail continues northwest to Lyons Park.

Sidewalk continues directly north to the Poudre River Trail from this private drive.

The Spring Creek Trail continues southwest to Spring Canyon Community Park and the Pineridge Natural Area.

Pick up the Spring Creek Trail by using the sidewalk along the north side of Spring Park Drive.

## TOUR of neighborhood gardens

- 1 ANNUAL FLOWER TRIAL GARDEN ..... 1401 REMINGTON ST.  
Open seasonally during daylight hours. An ongoing CSU research project that tests annual flowers from late May-October. A smaller perennial test garden is located across Remington Street.
- 2 GARDENS AT SPRING CREEK ..... 2145 S. CENTRE AVE.  
Open year-round; hours vary depending on the season. A community-oriented botanic garden offering programs, events, a children's garden, and community plots.
- 3 PLANT ENVIRONMENTAL RESEARCH CENTER... 630 W. LAKE ST.  
Open year-round during daylight hours. An ongoing CSU research project that includes herbaceous perennials, ornamental grasses and an arboretum.
- 4 CSU OVAL ..... NORTHEAST CORNER OF CSU CAMPUS  
Open year-round. The Oval, built in 1909, is an expansive, tree-lined green area that is the historic center of the university. Sadly, its beautiful, century-old elm trees must eventually be removed due to Dutch Elm disease.

## Recreational TRAILS

### POUUDRE RIVER TRAIL

10.10 MILES TOTAL

This trail runs along the Cache la Poudre River from Lyons Park (in nearby Laporte, CO) to the confluence of Spring Creek and the Poudre River.

Quarter-mile markers indicate distances, and below are some sample portions of the trail:

4.25 MILES Lyons Park–N. College Ave.

5.85 MILES N. College Ave.–Environmental Learning Center

### SPRING CREEK TRAIL

6.93 MILES TOTAL

This trail runs from Spring Canyon Community Park and the Pineridge Natural Area to the confluence of Spring Creek and the Poudre River. Quarter-mile markers indicate distances, and below are some sample portions of the trail:

3.58 MILES Spring Canyon Community Park–S. College Ave.

3.35 MILES S. College Ave.–Poudre River Trail

Complimentary  
*cruiser bikes*  
available at the front desk.



259 S. COLLEGE AVE. FORT COLLINS, CO 80524

TOLL FREE      TELEPHONE      FACSIMILE  
866-384-3883    970-484-3883    970-224-5653

[www.TheArmstrongHotel.com](http://www.TheArmstrongHotel.com)